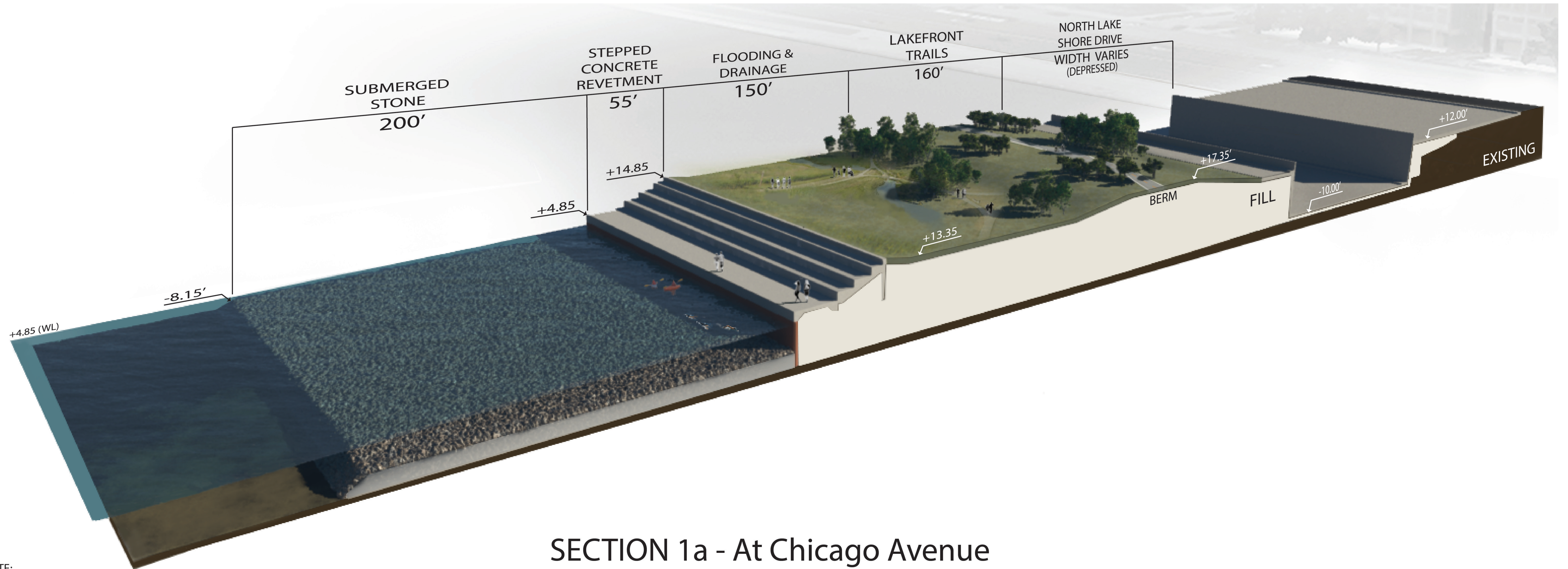




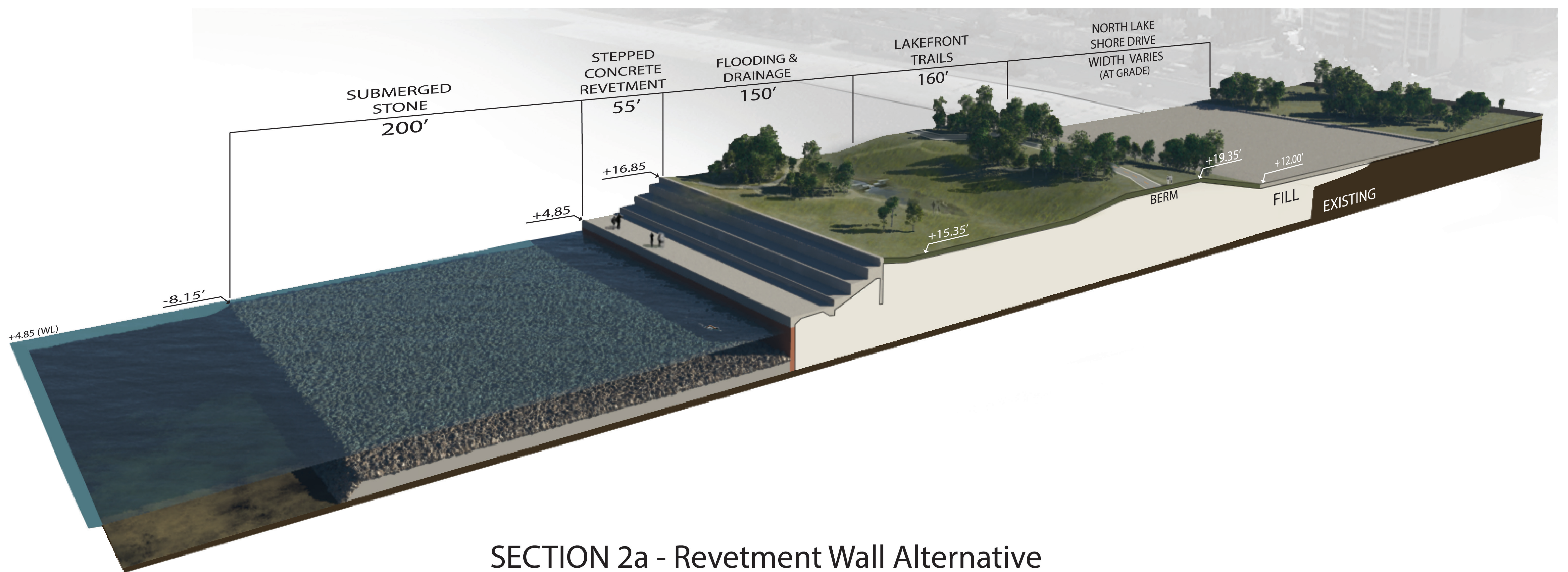
Key Sections

Shoreline Protection Alternatives



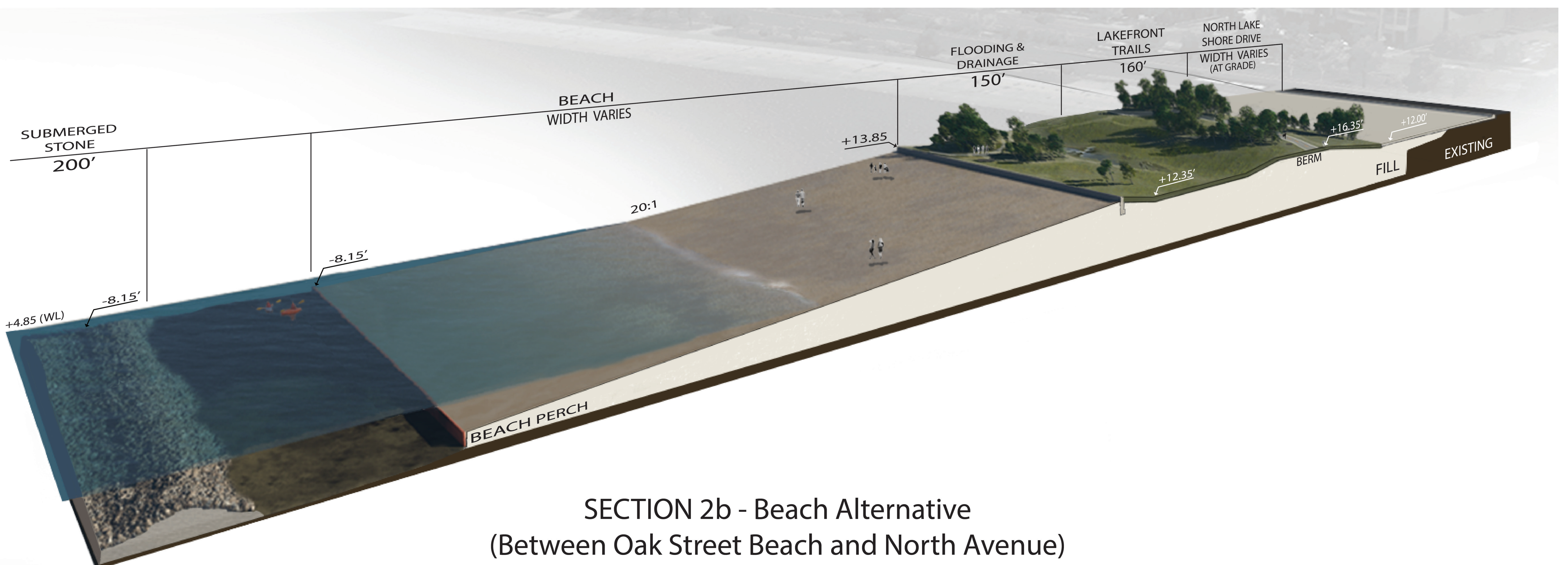
SECTION 1a - At Chicago Avenue

NOTE:
 1 ALL ELEVATIONS ARE REFERENCED TO CHICAGO CITY DATUM (CCD).
 2. 0.0' CCD = 1.15' LOW WATER DATUM (LWD)



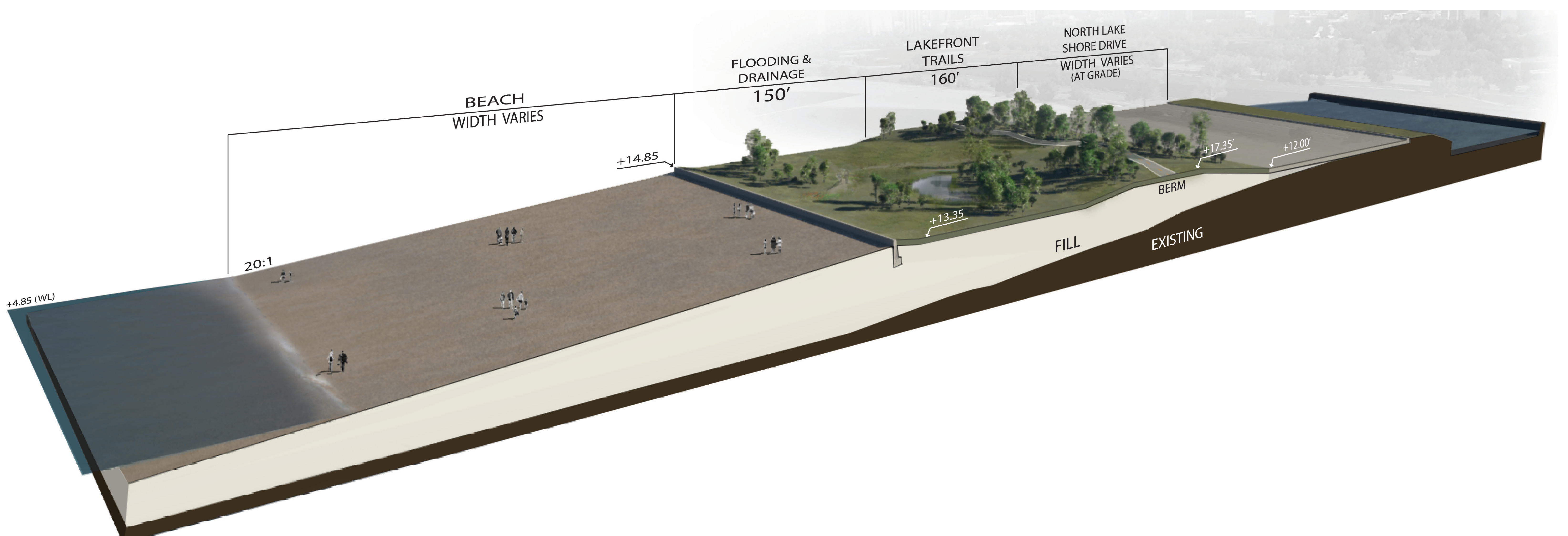
SECTION 2a - Revetment Wall Alternative
 (Between Oak Street Beach and North Avenue)

NOTE:
 1 ALL ELEVATIONS ARE REFERENCED TO CHICAGO CITY DATUM (CCD).
 2. 0.0' CCD = 1.15' LOW WATER DATUM (LWD)



SECTION 2b - Beach Alternative
 (Between Oak Street Beach and North Avenue)

NOTE:
 1 ALL ELEVATIONS ARE REFERENCED TO CHICAGO CITY DATUM (CCD).
 2. 0.0' CCD = 1.15' LOW WATER DATUM (LWD)



SECTION 3a - At North Avenue Beach

NOTE:
 1 ALL ELEVATIONS ARE REFERENCED TO CHICAGO CITY DATUM (CCD).
 2. 0.0' CCD = 1.15' LOW WATER DATUM (LWD)